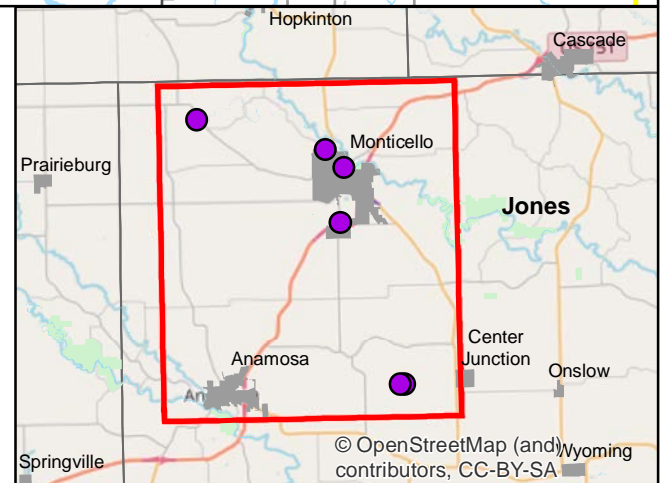
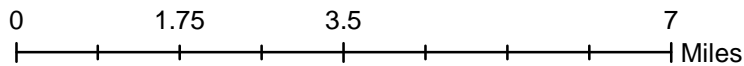
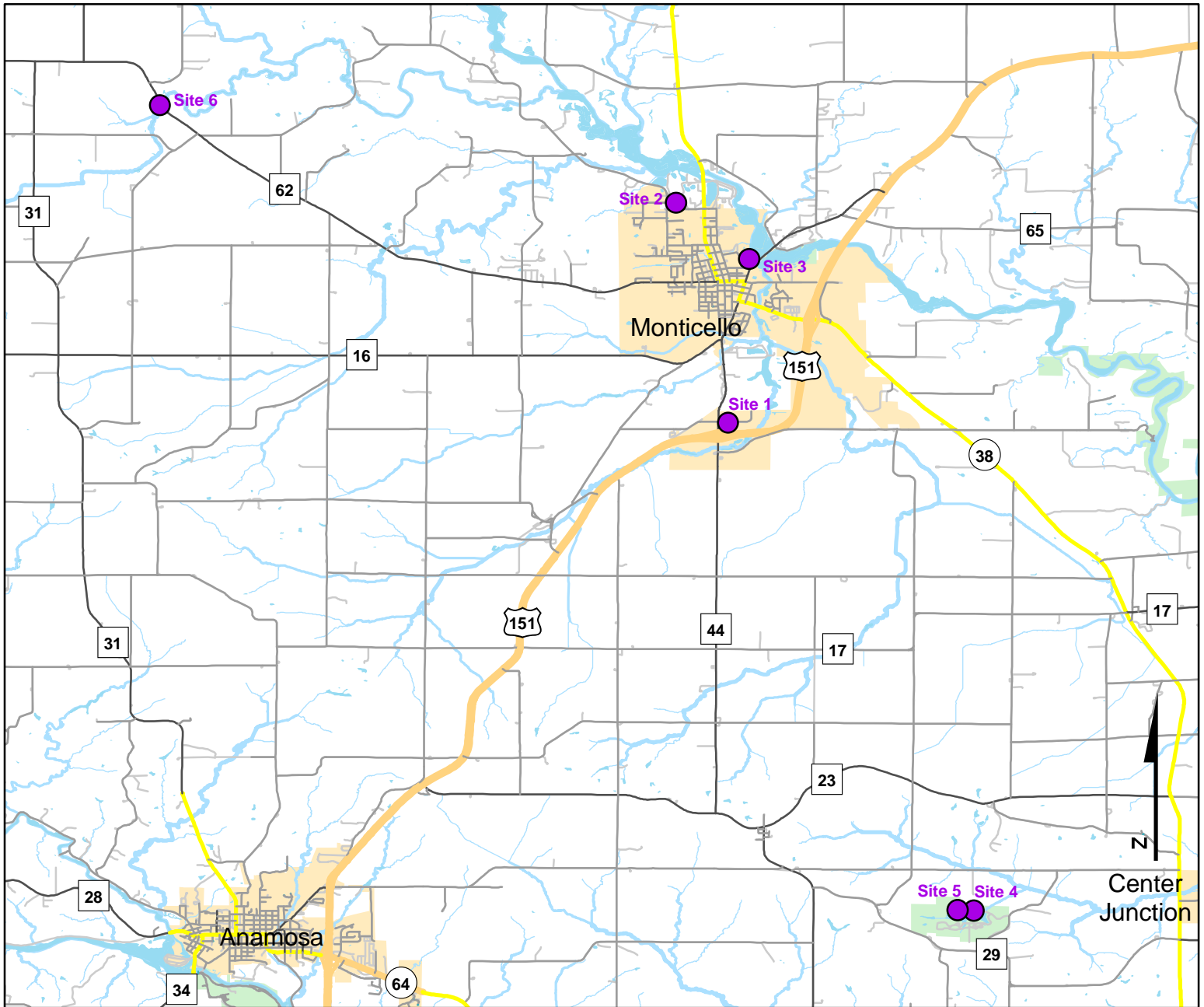




Volunteer Wildlife Monitoring Program (VWMP) Frog and Toad Survey

Route ID: 192 County: Jones

Click for Google Maps to Site 1: <https://www.google.com/maps/dir/?api=1&destination=42.2100089044,-91.1874374867>



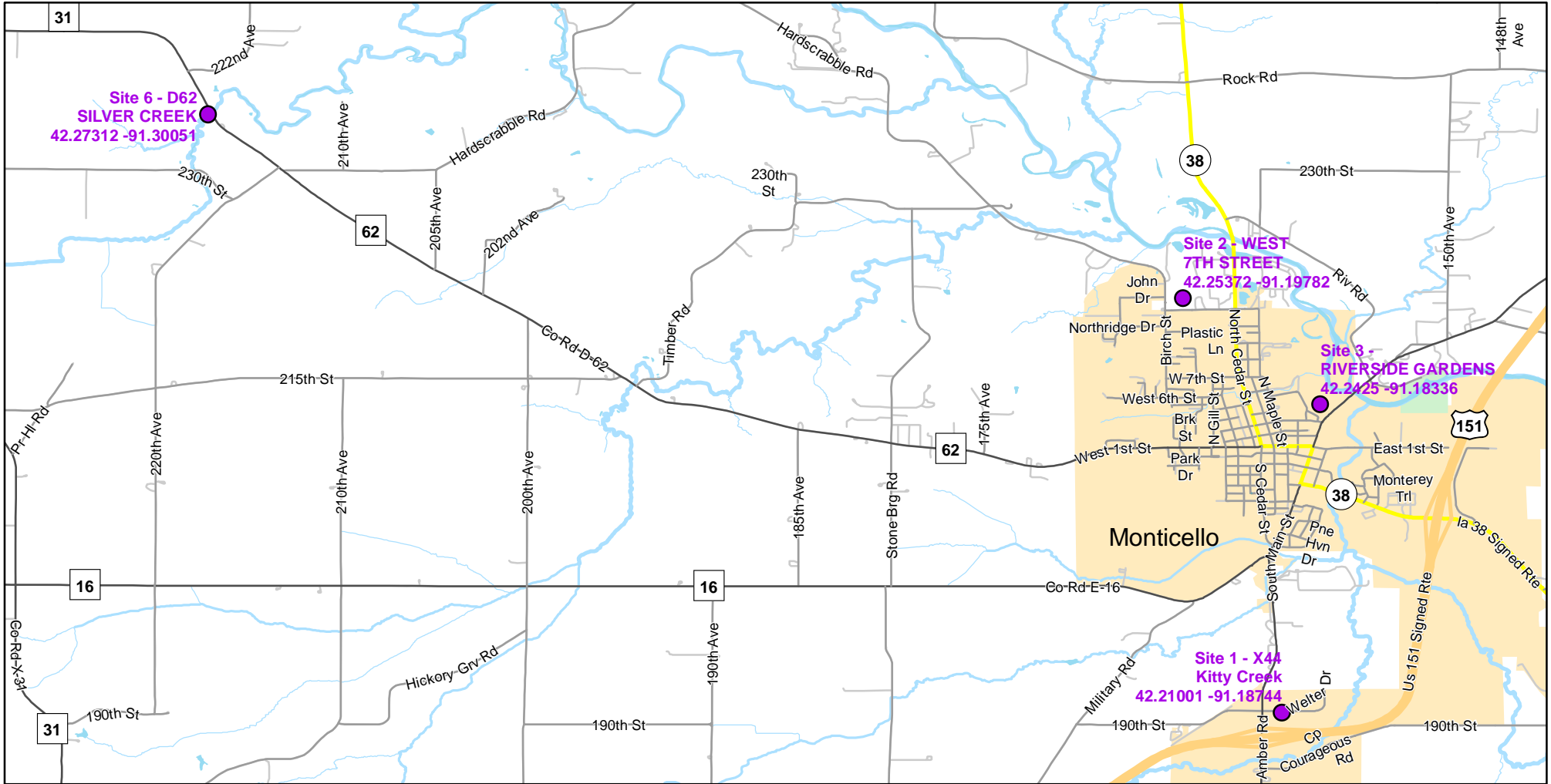
© OpenStreetMap (and) Wyoming contributors, CC-BY-SA



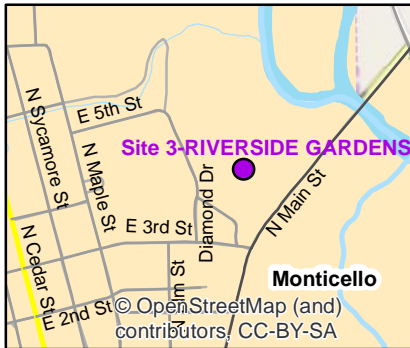
Volunteer Wildlife Monitoring Program (VWMP) Frog

Route ID: 192 County: Jones

Click for Google Maps to Site 1: <https://www.google.com/maps/dir/?api=1&destination=42.2100089044,-91.1874374867>

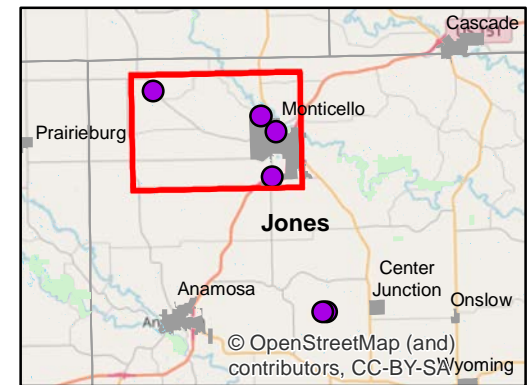
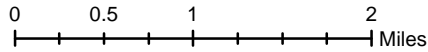


Enlarged View of Site 3



Legend

----- Trails

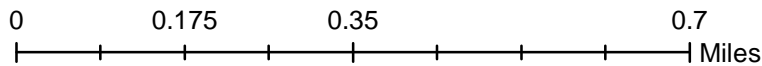
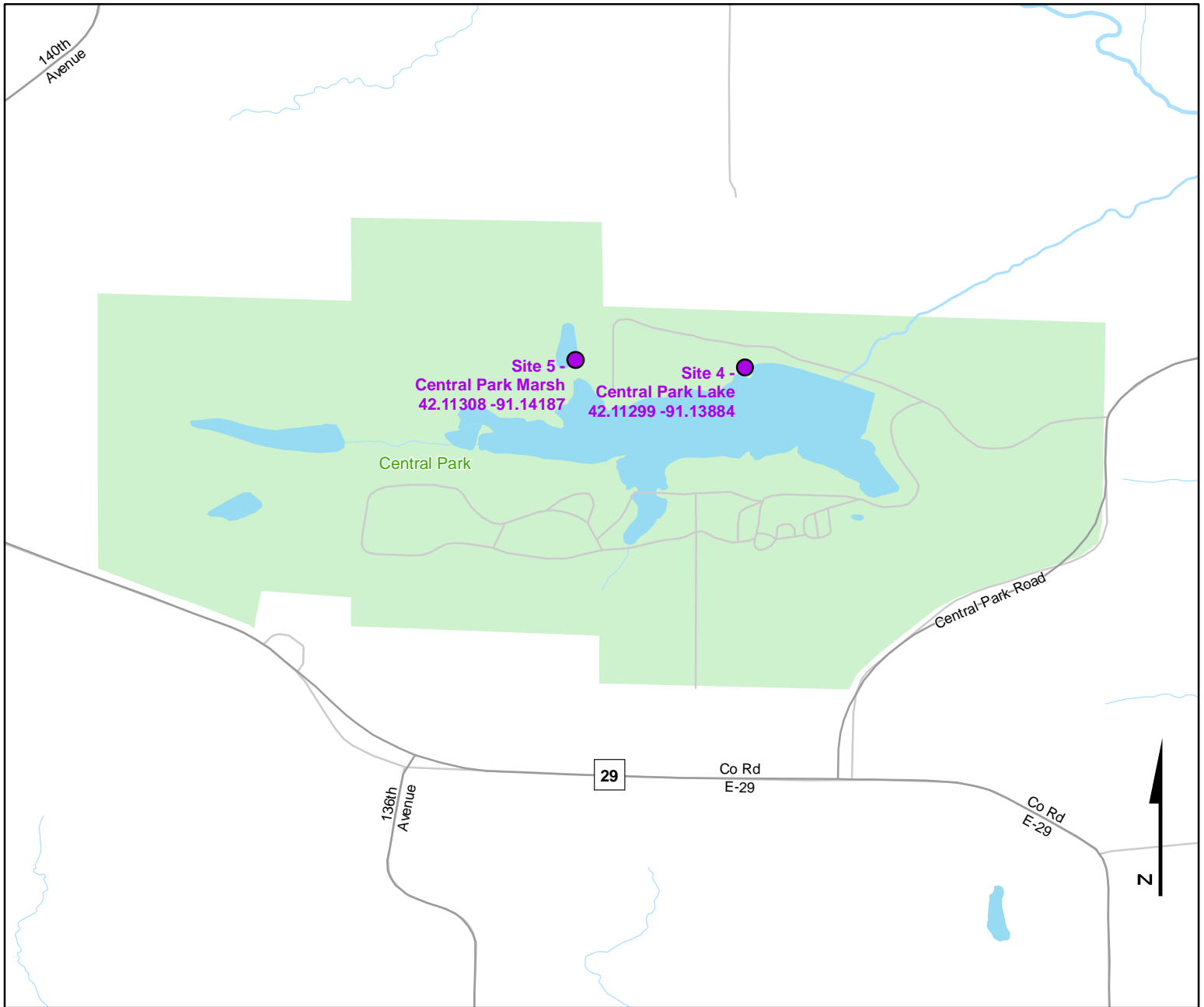




Volunteer Wildlife Monitoring Program (VWMP) Frog and Toad Survey

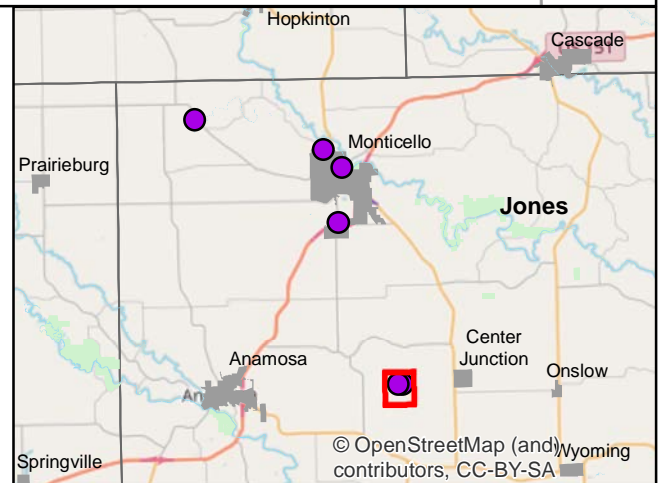
Route ID: 192 County: Jones

Click for Google Maps to Site 1: <https://www.google.com/maps/dir/?api=1&destination=42.2100089044,-91.1874374867>



Legend

----- Trails





Frog and Toad Call Survey Route Description

Route ID **192**

Established: 1998

Site Number	Name	County	Latitude	Longitude	Directions
1	X44 Kitty Creek	Jones	42.2100089	-91.1874375	
2	WEST 7TH STREET	Jones	42.253716	-91.1978236	
3	RIVERSIDE GARDENS	Jones	42.2425005	-91.1833562	Pond just north of Riverside Dr off of Main St
4	CENTRAL PARK LAKE	Jones	42.1121478	-91.1411463	12515 Central Park Rd., Center Junction, IA 52212. Central Park is located near the center of Jones County just outside of Amber and Center Junction.
5	CENTRAL PARK MARSH	Jones	42.1121478	-91.1411463	
6	D62 SILVER CREEK	Jones	42.2731156	-91.3005131	On Co Rd D62, on bridge over Silver Creek. Just south of intersection with 222nd Ave